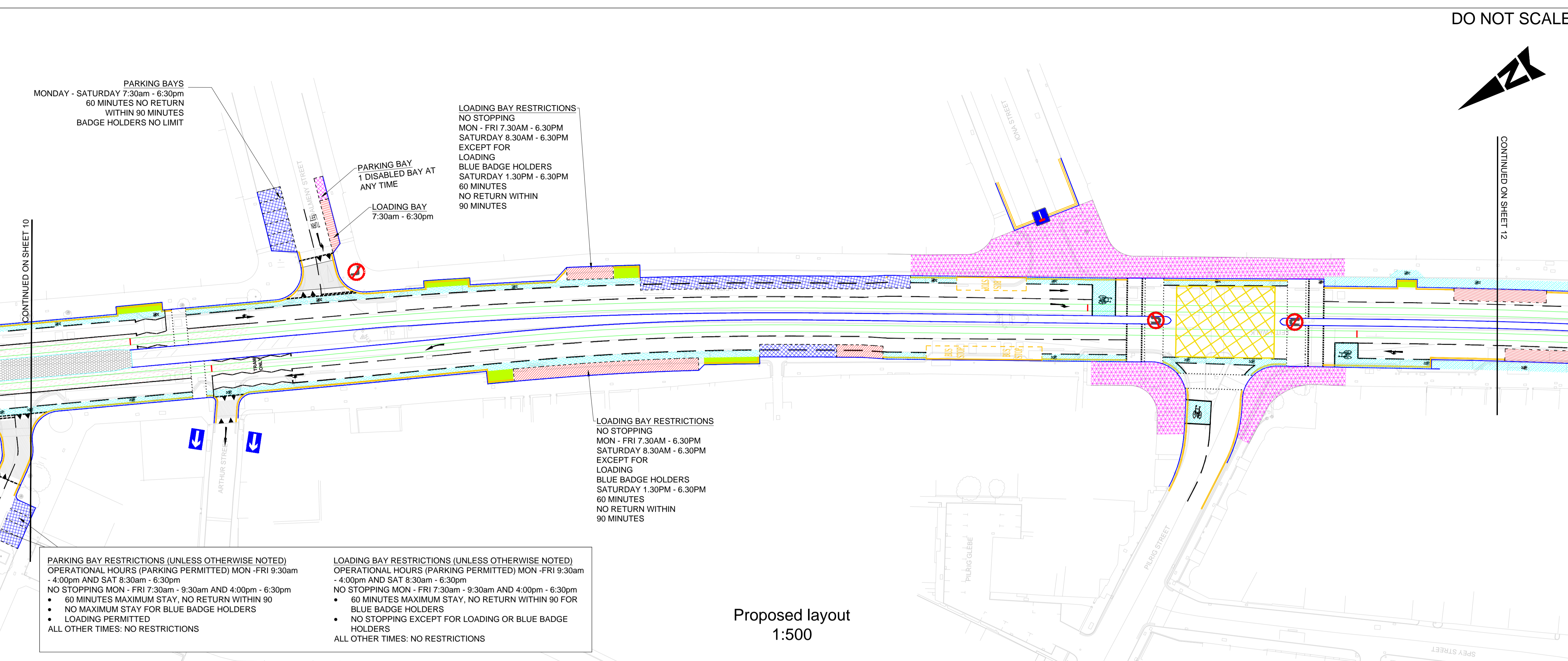



100
0 10
Millimetres

DO NOT SCALE

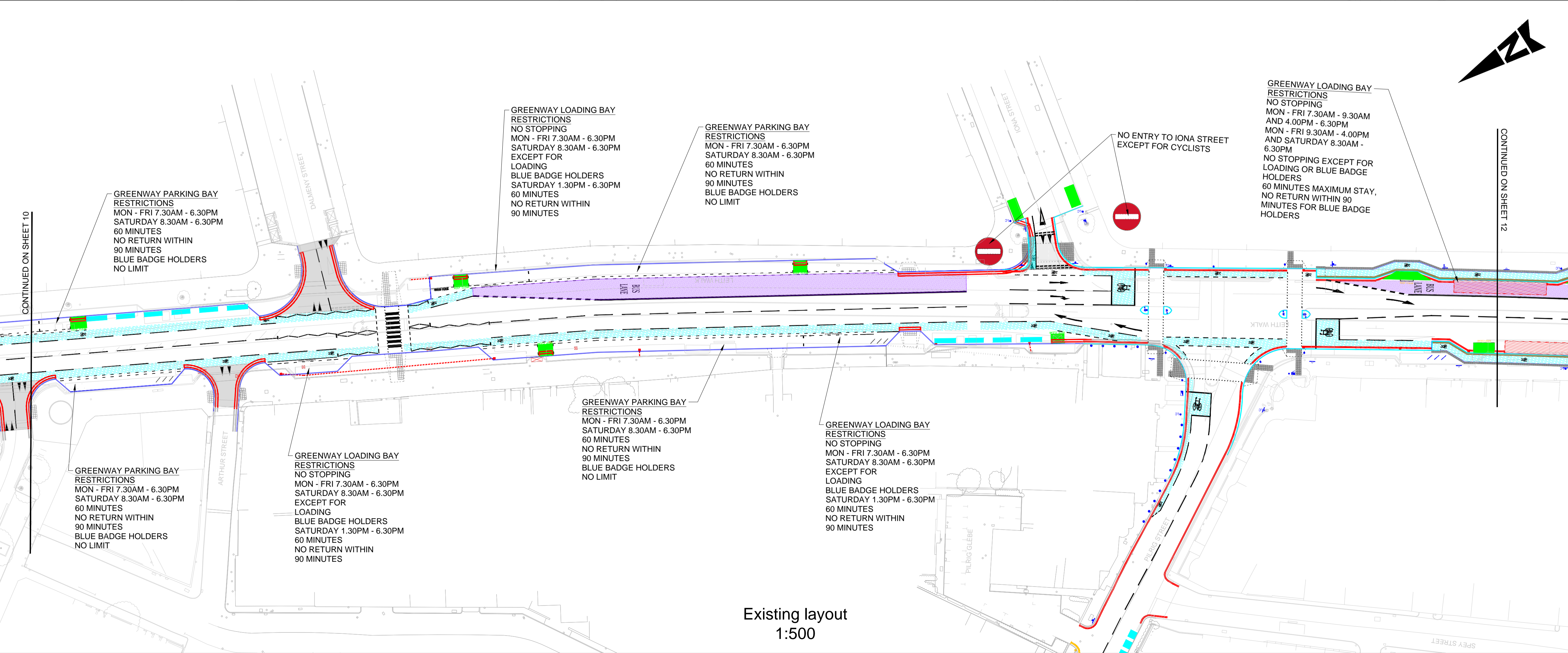


Proposed layout
1:500

- NOTES
- TOPOGRAPHICAL SURVEY PROVIDED BY THE CITY OF EDINBURGH COUNCIL. SURVEY WAS CARRIED OUT BY SDS DURING THE DESIGN AND BUILD FIRST PHASE
- KEY TO TRO SYMBOLS:
- | SYMBOL | DESCRIPTION |
|--------|---|
| | ZEBRA CROSSING BEACON |
| | BIN LOCATION |
| | STATIC RESTRICTIONS:
NO WAITING AT ANY TIME / NO LOADING AT ANY TIME |
| | NO WAITING / NO LOADING AT TIMES SHOWN |
| | NO STOPPING AT ANYTIME |
| | TRAM SWEEP PATH |
| | PARKING BAYS (TIME PERIOD AS SHOWN ON THE PLAN) |
| | LOADING BAYS (TIME PERIOD AS SHOWN ON THE PLAN) |
| | LIMITED WAITING MON-SAT 7:30am-6:30pm 4 HOURS, NO RETURN WITHIN 2 HOURS |
| | MOTORCYCLE BAYS |
| | DISABLED BAYS |
| | RAISED CARRIAGEWAY TABLE |
| | GRASSCRETE |
| | NO WAITING / NO LOADING AT ANYTIME EXCEPT TAXIS |
| | TRAMS ONLY |
| | TRAMS AND BUS ONLY LANE (INC TAXIS 24HR OPERATION UNLESS NOTES OTHERWISE) |
| | BUS LANE (INC. TAXIS AND PEDAL CYCLES, 24HR OPERATION UNLESS NOTED OTHERWISE) |
| | TRAM STOP / PLATFORM |
| | TRAM STOP LINE |
| | PROPOSED KERB LINE |
| | MOVEMENT RESTRICTIONS:
ONE WAY STREET |
| | BANNED TURNING MOVEMENT |
| | NO ENTRY TO VEHICULAR TRAFFIC |
- CYCLE ROUTES (SHOWN FOR INFORMATION ONLY):
- CYCLE WAY (SEGREGATED AND ON ROAD)
 - SHARED CYCLE WAY / FOOTPATH
- IMPORTANT NOTE:
- CYCLE WAYS DO NOT FORM PART OF THIS ORDER AND ARE SHOWN FOR INFORMATION ONLY. THEY WILL BE THE SUBJECT OF A SEPARATE CONSULTATION PROCESS WHERE NECESSARY.
 - WHEN APPROACHING A CONTROLLED JUNCTION, ALL RIGHT TURN LANES WILL BE USED BY TRAM / BUS / CAR AT ALL TIMES.

PARKING BAY RESTRICTIONS (UNLESS OTHERWISE NOTED)
OPERATIONAL HOURS (PARKING PERMITTED) MON - FRI 9:30am - 4:00pm AND SAT 8:30am - 6:30pm
NO STOPPING MON - FRI 7:30am - 9:30am AND 4:00pm - 6:30pm
• 60 MINUTES MAXIMUM STAY, NO RETURN WITHIN 90
• NO MAXIMUM STAY FOR BLUE BADGE HOLDERS
• LOADING PERMITTED
ALL OTHER TIMES: NO RESTRICTIONS

LOADING BAY RESTRICTIONS (UNLESS OTHERWISE NOTED)
OPERATIONAL HOURS (PARKING PERMITTED) MON - FRI 9:30am - 4:00pm AND SAT 8:30am - 6:30pm
NO STOPPING MON - FRI 7:30am - 9:30am AND 4:00pm - 6:30pm
• 60 MINUTES MAXIMUM STAY, NO RETURN WITHIN 90 FOR BLUE BADGE HOLDERS
• NO STOPPING EXCEPT FOR LOADING OR BLUE BADGE HOLDERS
ALL OTHER TIMES: NO RESTRICTIONS



Existing layout
1:500

Rev.	Date	Description	Org	Chk'd	App'd	Aur'd
P01	02/12/16	FOR INFORMATION	JM	JR	KC	KC
P02	12/12/16	FOR INFORMATION	JM	JR	KC	SL
P03	12/06/17	FOR INFORMATION	JM	JR	KC	SL
P04	12/01/18	FOR INFORMATION	GK	JR	KC	SL
P05	14/03/18	FOR INFORMATION	GK	JR	KC	SL

Drawing Status						Suitability
FOR INFORMATION						S2

ATKINS

6th Floor
200 Broomielaw
Glasgow
Scotland
G1 4RU

Tel: +44 (0)141 220 2000
Fax: +44 (0)141 220 2001
www.atkinsglobal.com

Copyright © Atkins Limited (2013)

EDINBURGH
THE CITY OF EDINBURGH COUNCIL

Project Title

EDINBURGH TRAM
YORK PLACE TO NEWHAVEN

Drawing Title

EXISTING AND PROPOSED
TRAFFIC REGULATION ORDERS
SHEET 11 OF 14

Scale	Originator	Checked	Approved	Authorised
1:500	GK	JR	KC	SL

Original Size	Date	Date	Date	Date
A1	14/03/18	14/03/18	14/03/18	14/03/18

Drawing Number	Revision
5149899-ATK-ETE-DRG-HW-00011	P05